


















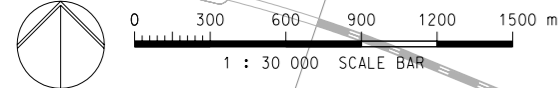


**LEGEND:**

-  PROJECT SITE BOUNDARY
-  500m LANDSCAPE STUDY AREA
-  FUTURE DEVELOPMENT AREA
-  BROAD AREAS OF IMPACT AT GROUND LEVEL FROM MAJOR COMPONENTS OF 3RS
-  CLK/LR1 COASTAL WATERS OF NORTH LANTAU
-  CLK/LR2 GRASS/TURF AREAS AROUND RUNWAYS AND VERGES
-  CLK/LR3 LANDSCAPED AREAS AROUND EXISTING AIRPORT BUILDINGS
-  CLK/LR4A ROADSIDE VEGETATION - AMENITY PLANTING
-  CLK/LR4B ROADSIDE VEGETATION ON MODIFIED SLOPES
-  CLK/LR5 NATURAL COASTLINE
-  CLK/LR6 AMENITY/COMPENSATORY PLANTING ON HKBCF/HKLR
-  CLK/LR7 STREAMS
-  CLK/LR8 AGRICULTURAL LAND
-  CLK/LR9 NATURAL ROCKY AND SANDY SHORE WITH MANGROVE/MUDFLAT
-  CLK/LR10A COASTAL WOODLAND AND SCRUBLAND ON NORTH LANTAU
-  CLK/LR10B COASTAL WOODLAND AND SCRUBLAND ON SCENIC HILL
-  CLK/LR11 AMENITY PLANTING IN URBAN PARK
-  CLK/LR12 GRASSLAND/SCRUB ON VACANT LAND
-  CLK/LR13 ARTIFICIAL/MAN-MADE COASTLINE

**NOTE:**  
BUILT AREA HAVE NOT BEEN INCLUDED AS A LANDSCAPE RESOURCE



SHA CHAU AND LUNG KWU CHAU MARINE PARK

HKSAR BOUNDARY

BLOW UP PLAN, REFER MCL/P132/EIA/15-003.4

BLOW UP PLAN, REFER MCL/P132/EIA/15-003.2


BLOW UP PLAN, REFER MCL/P132/EIA/15-003.3

PROPOSED TUNG CHUNG EAST NEW TOWN EXTENSION

PROPOSED TUNG CHUNG WEST NEW TOWN EXTENSION

Copyright in this document and all proprietary rights in the information it contains belong to the AA. It is a condition of the supply of this document, in whatever form, that the recipient shall hold it in confidence and shall not duplicate or otherwise reproduce it in whole or in part, nor disclose its contents without the written consent of the AA.

Rev.	Date	Description	Checked
E	21JAN14	GENERAL REVISION	AD
F	06FEB14	GENERAL REVISION	AD
G	20FEB14	GENERAL REVISION	AD
H	12MAR14	GENERAL REVISION	AD
I	24MAR14	GENERAL REVISION	AD






















Title  
**LANDSCAPE RESOURCES - CHEK LAP KOK**

Consultant's Signatures for Approval		Date
Design	PL	24MAR14
Checkers	TL	24MAR14
Design Supervisor		
Authorised Representative	AD	24MAR14

EXPANSION OF HONG KONG INTERNATIONAL AIRPORT INTO A THREE-RUNWAY SYSTEM	
Drawing No.	MCL / P132 / EIA / 15-003.1
Scale at A3	30000
Rev.	1



**LEGEND:**

-  PROJECT SITE BOUNDARY
-  500m LANDSCAPE STUDY AREA
-  FUTURE DEVELOPMENT AREA
-  BROAD AREAS OF IMPACT AT GROUND LEVEL FROM MAJOR COMPONENTS OF 3RS
-  CLK/LR1 COASTAL WATERS OF NORTH LANTAU
-  CLK/LR2 GRASS/TURF AREAS AROUND RUNWAYS AND VERGES
-  CLK/LR3 LANDSCAPED AREAS AROUND EXISTING AIRPORT BUILDINGS
-  CLK/LR4A ROADSIDE VEGETATION - AMENITY PLANTING
-  CLK/LR4B ROADSIDE VEGETATION ON MODIFIED SLOPES
-  CLK/LR5 NATURAL COASTLINE
-  CLK/LR6 AMENITY/COMPENSATORY PLANTING ON HKBCF/HKLR
-  CLK/LR7 STREAMS
-  CLK/LR8 AGRICULTURAL LAND
-  CLK/LR9 NATURAL ROCKY AND SANDY SHORE WITH MANGROVE/MUDFLAT
-  CLK/LR10A COASTAL WOODLAND AND SCRUBLAND ON NORTH LANTAU
-  CLK/LR10B COASTAL WOODLAND AND SCRUBLAND ON SCENIC HILL
-  CLK/LR11 AMENITY PLANTING IN URBAN PARK
-  CLK/LR12 GRASSLAND/SCRUB ON VACANT LAND
-  CLK/LR13 ARTIFICIAL/MAN-MADE COASTLINE



NOTE:  
BUILT AREA HAVE NOT BEEN INCLUDED  
AS A LANDSCAPE RESOURCE

Copyright in this document and all proprietary rights in the information it contains belong to the AA. It is a condition of the supply of this document, in whatever form, that the recipient shall hold it in confidence and shall not duplicate or otherwise reproduce it in whole or in part, nor disclose its contents without the written consent of the AA.

Rev.	Date	Description	Checked
C	22NOV13	GENERAL REVISION	AD
D	21JAN14	GENERAL REVISION	AD
E	06FEB14	GENERAL REVISION	AD
F	12MAR14	GENERAL REVISION	AD
G	24MAR14	GENERAL REVISION	AD






















Title  
**LANDSCAPE RESOURCES (BLOW UP PLAN)  
- CHEK LAP KOK**

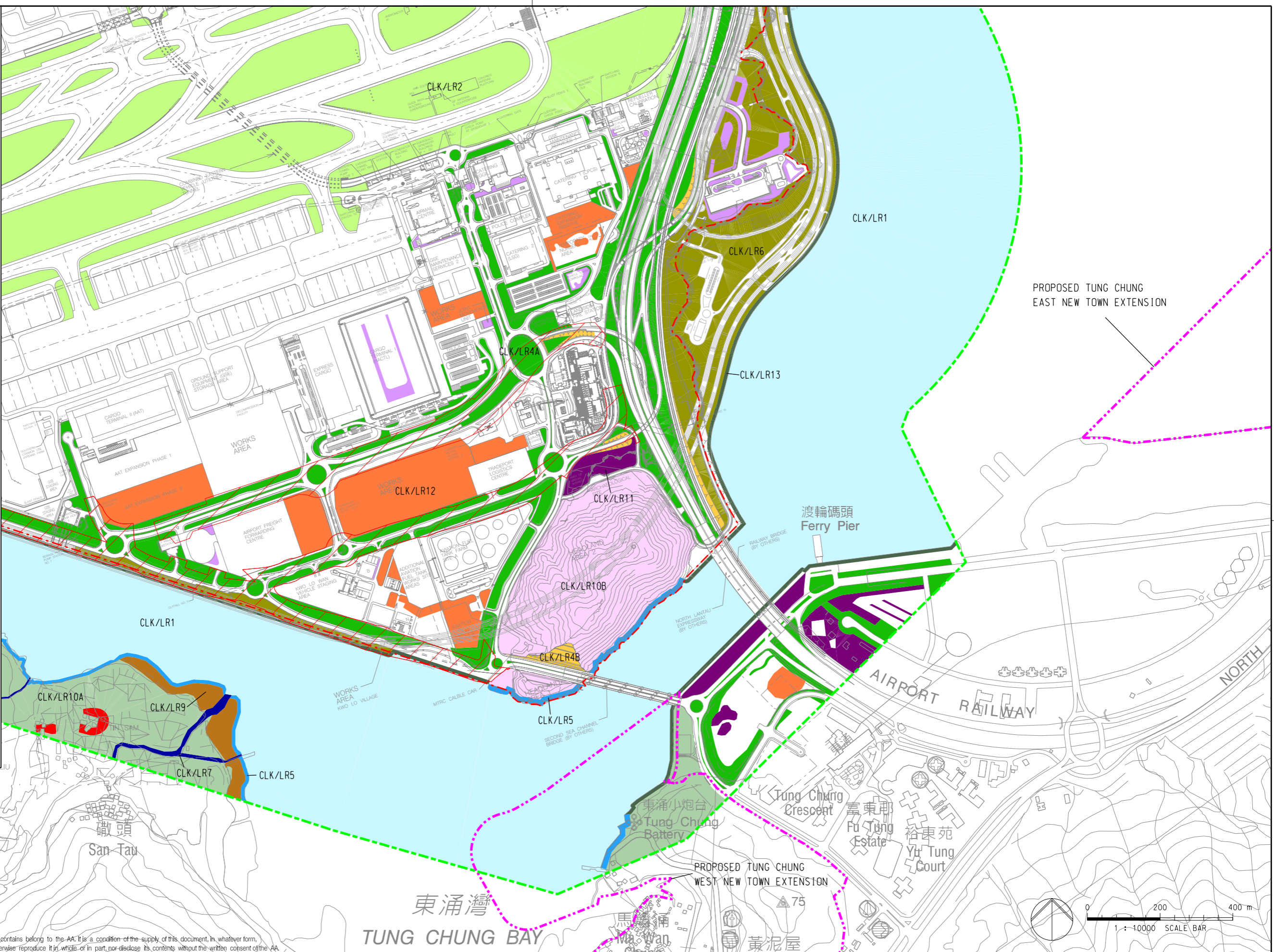
Consultant's Signatures for Approval		Date
Design	PL	24MAR14
Checkers	TL	24MAR14
Design Supervisor		
Authorised Representative	AD	24MAR14

EXPANSION OF HONG KONG INTERNATIONAL AIRPORT INTO A THREE-RUNWAY SYSTEM	
Drawing No.	Scale at A3 10000
MCL / P132 / EIA / 15-003.2	Rev. G



**LEGEND:**

-  PROJECT SITE BOUNDARY
-  500m LANDSCAPE STUDY AREA
-  FUTURE DEVELOPMENT AREA
-  BROAD AREAS OF IMPACT AT GROUND LEVEL FROM MAJOR COMPONENTS OF 3RS
-  CLK/LR1 COASTAL WATERS OF NORTH LANTAU
-  CLK/LR2 GRASS/TURF AREAS AROUND RUNWAYS AND VERGES
-  CLK/LR3 LANDSCAPED AREAS AROUND EXISTING AIRPORT BUILDINGS
-  CLK/LR4A ROADSIDE VEGETATION - AMENITY PLANTING
-  CLK/LR4B ROADSIDE VEGETATION ON MODIFIED SLOPES
-  CLK/LR5 NATURAL COASTLINE
-  CLK/LR6 AMENITY/COMPENSATORY PLANTING ON HKBCF/HKLR
-  CLK/LR7 STREAMS
-  CLK/LR8 AGRICULTURAL LAND
-  CLK/LR9 NATURAL ROCKY AND SANDY SHORE WITH MANGROVE/MUDFLAT
-  CLK/LR10A COASTAL WOODLAND AND SCRUBLAND ON NORTH LANTAU
-  CLK/LR10B COASTAL WOODLAND AND SCRUBLAND ON SCENIC HILL
-  CLK/LR11 AMENITY PLANTING IN URBAN PARK
-  CLK/LR12 GRASSLAND/SCRUB ON VACANT LAND
-  CLK/LR13 ARTIFICIAL/MAN-MADE COASTLINE



**NOTE:**  
 BUILT AREA HAVE NOT BEEN INCLUDED AS A LANDSCAPE RESOURCE

Copyright in this document and all proprietary rights in the information it contains belong to the AA. It is a condition of the supply of this document, in whatever form, that the recipient shall hold it in confidence and shall not duplicate or otherwise reproduce it in whole or in part, nor disclose its contents without the written consent of the AA.

Rev.	Date	Description	Checked
E	21JAN14	GENERAL REVISION	AD
F	06FEB14	GENERAL REVISION	AD
G	20FEB14	GENERAL REVISION	AD
H	12MAR14	GENERAL REVISION	AD
I	24MAR14	GENERAL REVISION	AD






















Title  
**LANDSCAPE RESOURCES (BLOW UP PLAN)  
 - CHEK LAP KOK**

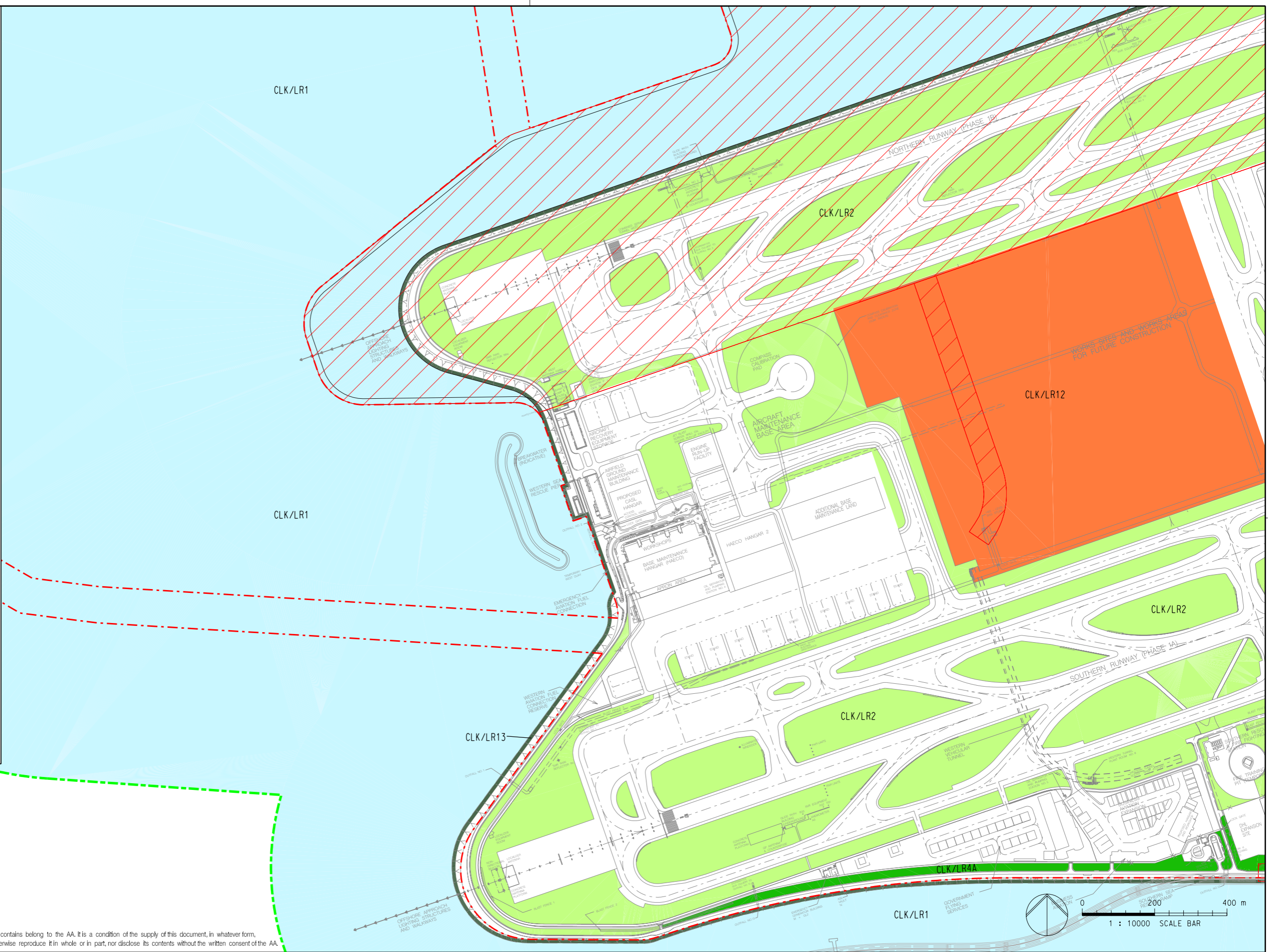
Consultant's Signatures for Approval		Date
Design	PL	24MAR14
Checkers	TL	24MAR14
Design Supervisor		
Authorised Representative	AD	24MAR14

EXPANSION OF HONG KONG INTERNATIONAL AIRPORT INTO A THREE-RUNWAY SYSTEM	
Drawing No.	MCL / P132 / EIA / 15-003.3
Scale at A3	10000
Rev.	1



**LEGEND:**

-  PROJECT SITE BOUNDARY
-  500m LANDSCAPE STUDY AREA
-  FUTURE DEVELOPMENT AREA
-  BROAD AREAS OF IMPACT AT GROUND LEVEL FROM MAJOR COMPONENTS OF 3RS
-  CLK/LR1 COASTAL WATERS OF NORTH LANTAU
-  CLK/LR2 GRASS/TURF AREAS AROUND RUNWAYS AND VERGES
-  CLK/LR3 LANDSCAPED AREAS AROUND EXISTING AIRPORT BUILDINGS
-  CLK/LR4A ROADSIDE VEGETATION - AMENITY PLANTING
-  CLK/LR4B ROADSIDE VEGETATION ON MODIFIED SLOPES
-  CLK/LR5 NATURAL COASTLINE
-  CLK/LR6 AMENITY/COMPENSATORY PLANTING ON HKBCF/HKLR
-  CLK/LR7 STREAMS
-  CLK/LR8 AGRICULTURAL LAND
-  CLK/LR9 NATURAL ROCKY AND SANDY SHORE WITH MANGROVE/MUDFLAT
-  CLK/LR10A COASTAL WOODLAND AND SCRUBLAND ON NORTH LANTAU
-  CLK/LR10B COASTAL WOODLAND AND SCRUBLAND ON SCENIC HILL
-  CLK/LR11 AMENITY PLANTING IN URBAN PARK
-  CLK/LR12 GRASSLAND/SCRUB ON VACANT LAND
-  CLK/LR13 ARTIFICIAL/MAN-MADE COASTLINE



**NOTE:**  
BUILT AREA HAVE NOT BEEN INCLUDED AS A LANDSCAPE RESOURCE

Copyright in this document and all proprietary rights in the information it contains belong to the AA. It is a condition of the supply of this document, in whatever form, that the recipient shall hold it in confidence and shall not duplicate or otherwise reproduce it in whole or in part, nor disclose its contents without the written consent of the AA.

Rev.	Date	Description	Checked
B	22NOV13	GENERAL REVISION	AD
C	21JAN14	GENERAL REVISION	AD
D	06FEB14	GENERAL REVISION	AD
E	12MAR14	GENERAL REVISION	AD
F	24MAR14	GENERAL REVISION	AD



**Mott MacDonald**  
In association with

ARUP  
Atkins China Limited  
Clymene Enterprises

Deltares  
Ecosystems Limited  
SDA Marine Limited

Urbis Limited  
URS Limited














Title  
**LANDSCAPE RESOURCES (BLOW UP PLAN)  
- CHEK LAP KOK**

Consultant's Signatures for Approval		Date
Design	PL	24MAR14
Checkers	TL	24MAR14
Design Supervisor		
Authorised Representative	AD	24MAR14

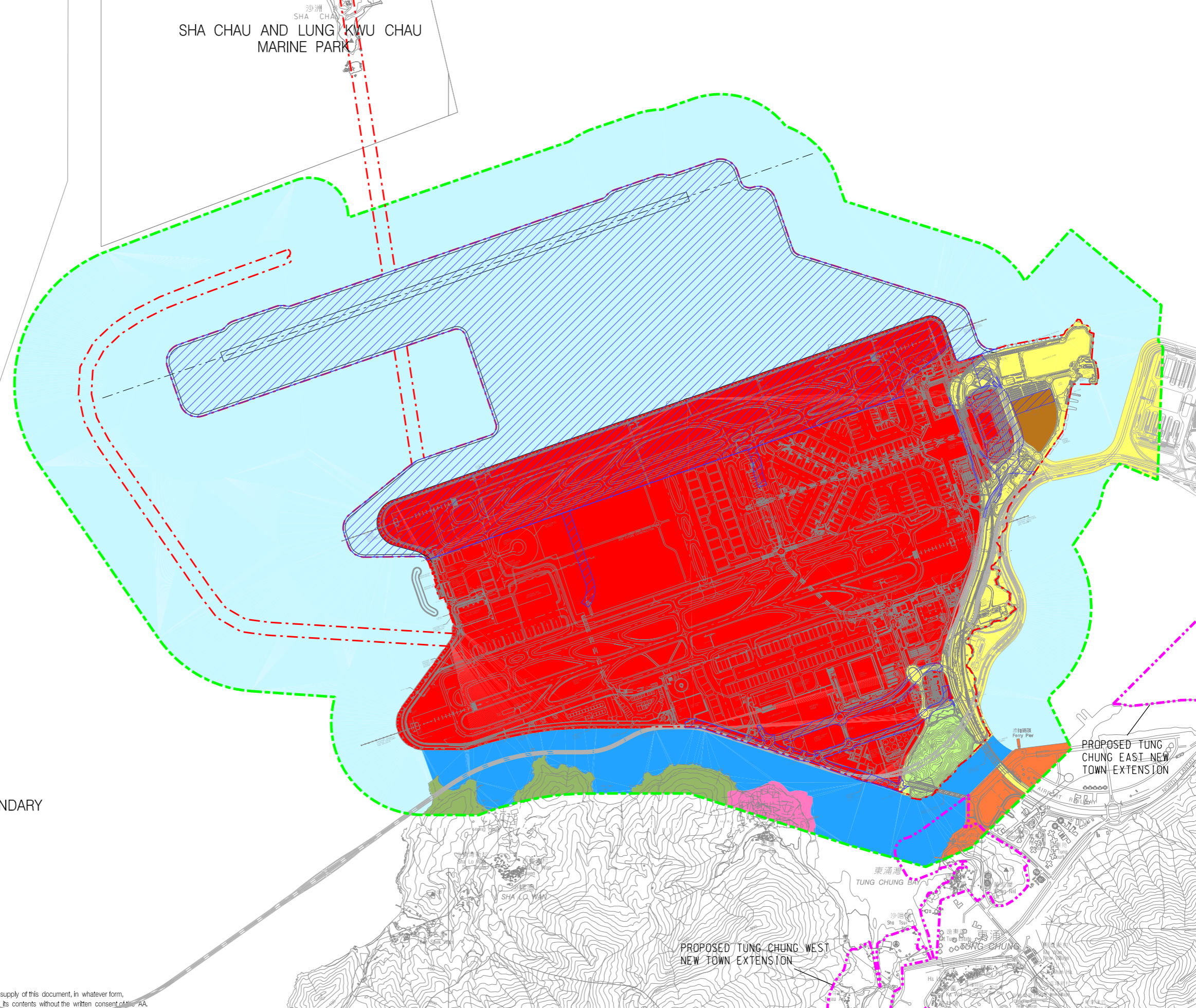
EXPANSION OF HONG KONG INTERNATIONAL AIRPORT INTO A THREE-RUNWAY SYSTEM	
Drawing No.	MCL / P132 / EIA / 15-003.4
Scale at A3	10000
Rev.	F



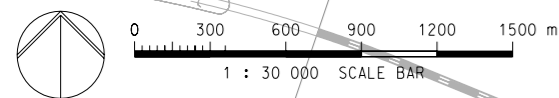
**LEGEND:**

-  PROJECT SITE BOUNDARY
-  500m LANDSCAPE STUDY AREA
-  FUTURE DEVELOPMENT AREA
-  BROAD AREAS OF IMPACT AT GROUND LEVEL FROM MAJOR COMPONENTS OF 3RS
-  AIRPORT LANDSCAPE  
CLK/LCA1
-  INSHORE WATER LANDSCAPE  
CLK/LCA2
-  STRAIT LANDSCAPE  
CLK/LCA3
-  COASTAL UPLAND AND HILLSIDE LANDSCAPE - SHA LO WAN  
CLK/LCA4A
-  COASTAL UPLAND AND HILLSIDE LANDSCAPE - SCENIC HILL  
CLK/LCA4B
-  MIXED MODERN COMPREHENSIVE DEVELOPMENT LANDSCAPE  
CLK/LCA5
-  RURAL COASTAL PLAIN LANDSCAPE  
CLK/LCA6
-  TRANSPORTATION CORRIDOR LANDSCAPE  
CLK/LCA7
-  ON-GOING MAJOR DEVELOPMENT LANDSCAPE  
CLK/LCA8

SHA CHAU AND LUNG KWU CHAU MARINE PARK



HKSAR BOUNDARY



Copyright in this document and all proprietary rights in the information it contains belong to the AA. It is a condition of the supply of this document, in whatever form, that the recipient shall hold it in confidence and shall not duplicate or otherwise reproduce it in whole or in part, nor disclose its contents without the written consent of the AA.

Rev.	Date	Description	Checked
C	11SEP13	GENERAL REVISION	AD
D	17JAN14	GENERAL REVISION	AD
E	06FEB14	GENERAL REVISION	AD
F	20FEB14	GENERAL REVISION	AD
G	24MAR14	GENERAL REVISION	AD



**Mott MacDonald**  
In association with

ARUP  
Atkins China Limited  
Clymene Enterprises

Deltares  
Ecosystems Limited  
SDA Marine Limited

Urbis Limited  
URS Limited

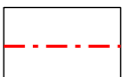



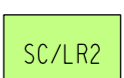
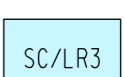
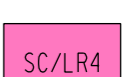
Title  
**LANDSCAPE CHARACTER AREAS - CHEK LAP KOK**

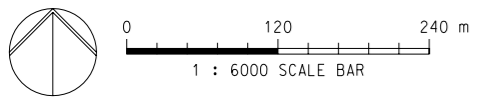
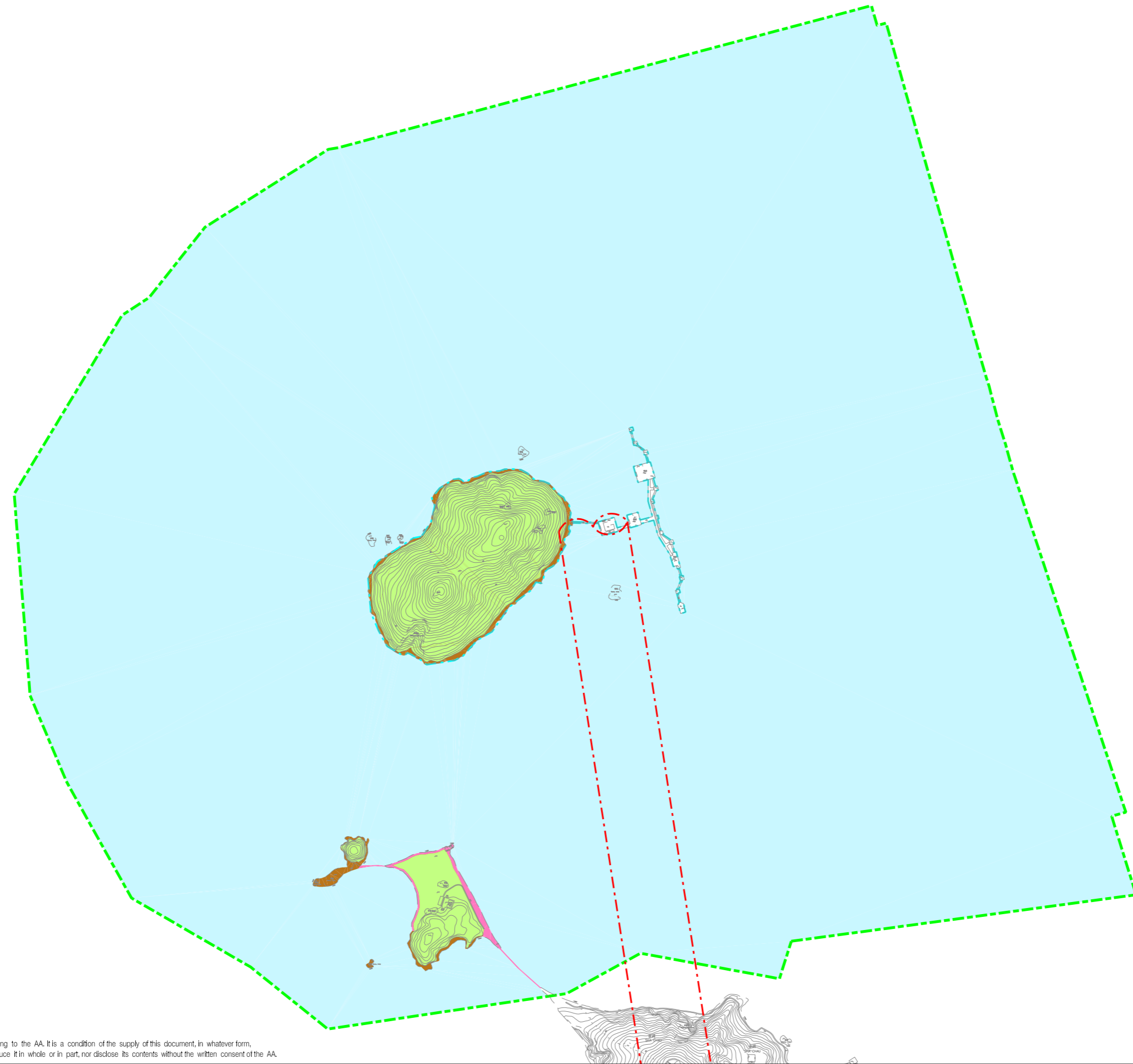
Consultant's Signatures for Approval		Date
Design	PL	24MAR14
Checkers	TL	24MAR14
Design Supervisor		
Authorised Representative	AD	24MAR14

EXPANSION OF HONG KONG INTERNATIONAL AIRPORT INTO A THREE-RUNWAY SYSTEM	
Drawing No.	MCL / P132 / EIA / 15-004
Scale at A3	30000
Rev.	G



**LEGEND:**

	PROJECT SITE BOUNDARY
	500m LANDSCAPE STUDY AREA
	POTENTIAL SITE OF LANDING POINT FOR SUBMARINE FUEL PIPELINE
	SC/LR1 NATURAL ROCKY COASTLINE OF SHA CHAU ISLANDS
	SC/LR2 NATURAL VEGETATION ON SHA CHAU ISLANDS
	SC/LR3 COASTAL WATERS OF SHA CHAU ISLANDS
	SC/LR4 NATURAL SANDY COASTLINE OF SHA CHAU ISLAND



Copyright in this document and all proprietary rights in the information it contains belong to the AA. It is a condition of the supply of this document, in whatever form, that the recipient shall hold it in confidence and shall not duplicate or otherwise reproduce it in whole or in part, nor disclose its contents without the written consent of the AA.

Rev.	Date	Description	Checked
-	29APR13	FIRST ISSUE	AD
A	31AUG13	GENERAL REVISION	AD
B	17SEP13	GENERAL REVISION	AD
C	24MAR14	GENERAL REVISION	AD






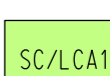
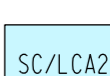
Title  
**LANDSCAPE RESOURCES  
- SHA CHAU ISLANDS**

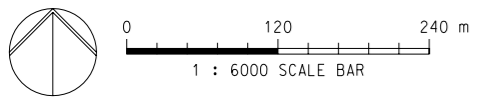
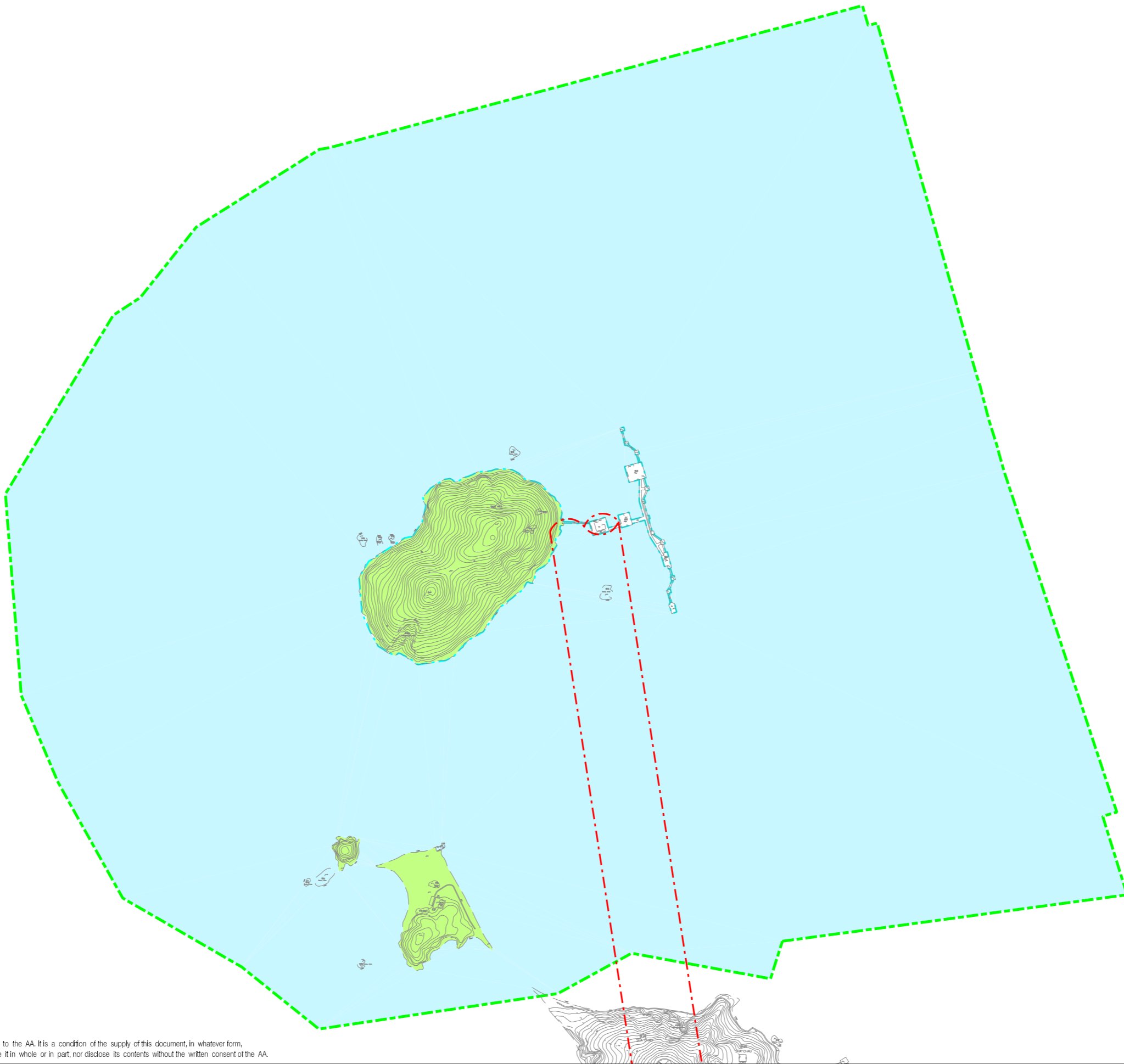
Consultant's Signatures for Approval		Date
Design	PL	24MAR14
Checkers	TL	24MAR14
Design Supervisor		
Authorised Representative	AD	24MAR14

EXPANSION OF HONG KONG INTERNATIONAL AIRPORT INTO A THREE-RUNWAY SYSTEM		Scale at A3 6000
Drawing No.	MCL / P132 / EIA / 15-007	Rev. C



**LEGEND:**

	PROJECT SITE BOUNDARY
	500m LANDSCAPE STUDY AREA
	POTENTIAL SITE OF LANDING POINT FOR SUBMARINE FUEL PIPELINE
	LANDSCAPE CHARACTER ISLAND LANDSCAPE SC/LCA1
	SHA CHAU ISLANDS INSHORE WATER LANDSCAPE SC/LCA2



Copyright in this document and all proprietary rights in the information it contains belong to the AA. It is a condition of the supply of this document, in whatever form, that the recipient shall hold it in confidence and shall not duplicate or otherwise reproduce it in whole or in part, nor disclose its contents without the written consent of the AA.

Rev.	Date	Description	Checked
-	29APR13	FIRST ISSUE	AD
A	17SEP13	GENERAL REVISION	AD
B	24MAR14	GENERAL REVISION	AD



Title  
LANDSCAPE CHARACTER AREAS  
- SHA CHAU ISLANDS

Consultant's Signatures for Approval		Date
Design	PL	24MAR14
Checkers	TL	24MAR14
Design Supervisor		
Authorised Representative	AD	24MAR14

EXPANSION OF HONG KONG INTERNATIONAL AIRPORT INTO A THREE-RUNWAY SYSTEM	
Drawing No.	Scale at A3 6000
MCL / P132 / EIA / 15-008	Rev. B